
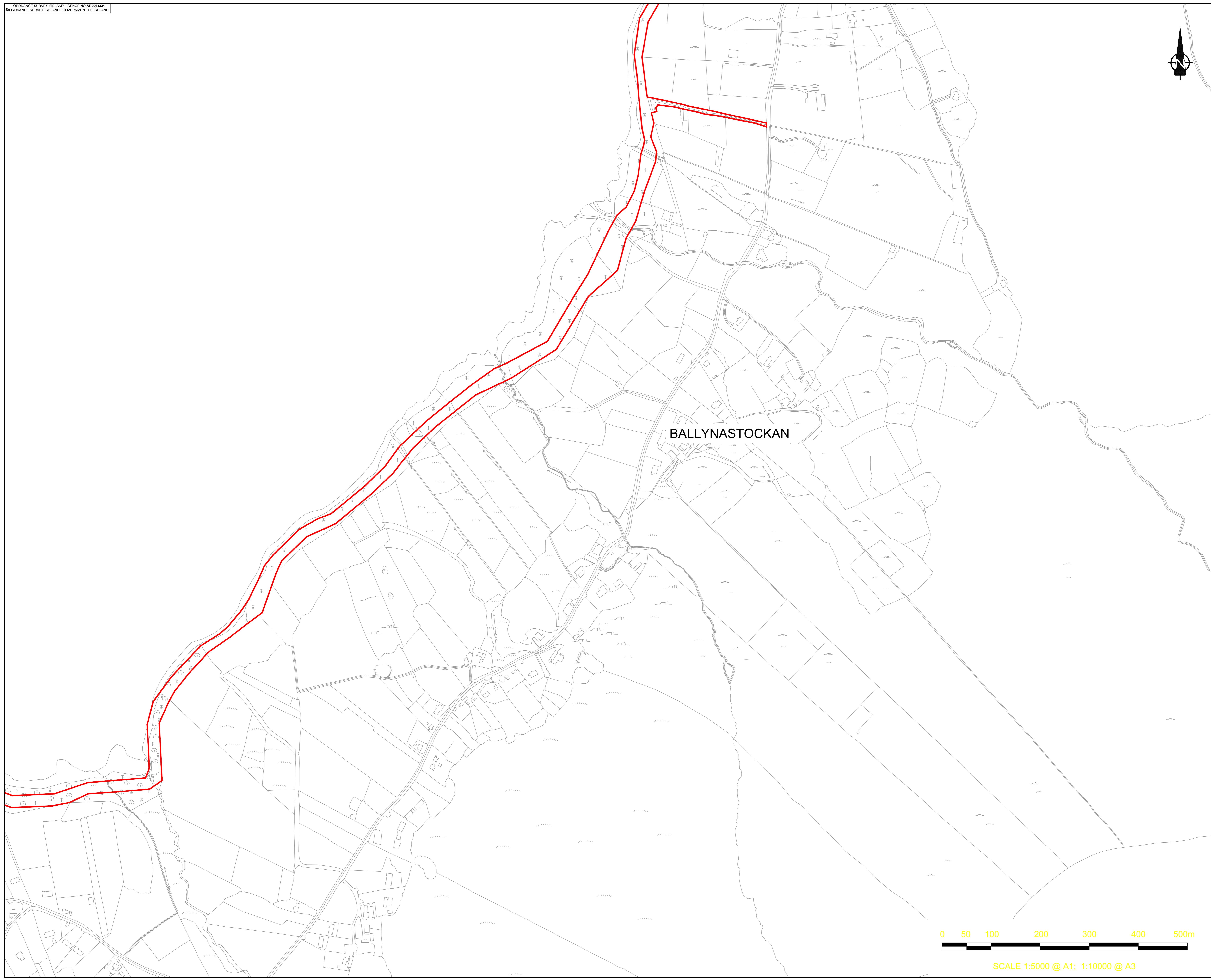


File name: Z:\UK\IE\B2\JOBS\IPR-447455_BLESSINGTON_GREENWAY\900_CAD_GIS\910_CAD\20-SHEETS\606\7025_SHT_BLGWY_102_BLESSINGTON PLANNING.DWG
Last saved by: LUTTRELLC Last Plotted: 2021-11-10

Project Management Initials: Designer: CL Checked: MC Approved: EOM

ORDNANCE SURVEY IRELAND LICENSE NO. A19096421
ORDNANCE SURVEY IRELAND / GOVERNMENT OF IRELAND



PROJECT

**BLESSINGTON
eGREENWAY**

CLIENT



ENDLESS OPPORTUNITIES

CONSULTANT

AECOM
DOUGLAS BUSINESS CENTRE
CARRIGLINE ROAD
DOUGLAS
CORK
Tel: +353 (0)21 436 5006
www.aecom.com

NOTES

- 1. THIS DRAWING IS TO BE READ IN CONJUNCTION WITH ALL OTHER RELEVANT PLANNING DRAWINGS AND DOCUMENTS.

KEY:
— PROJECT BOUNDARY EXTENT

ISSUE/REVISION

I/R	DATE	DESCRIPTION
0	OCT 2021	ISSUED FOR PLANNING

PROJECT NUMBER

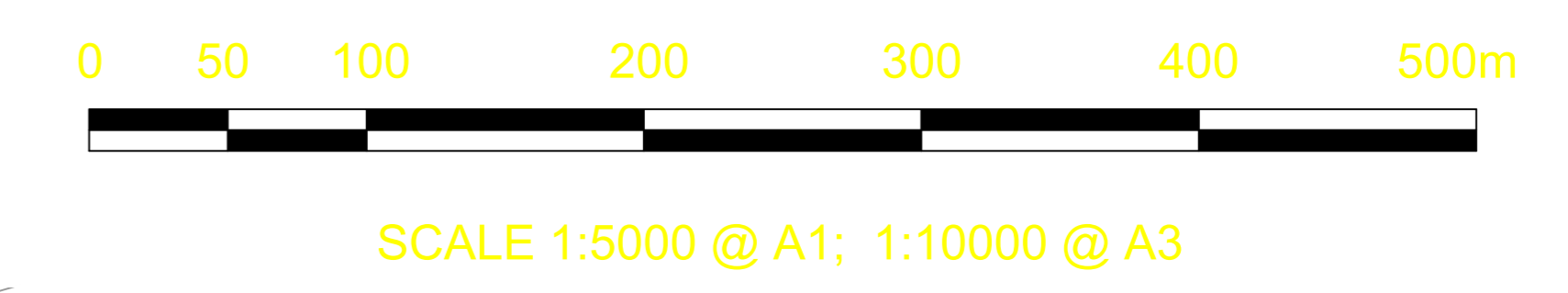
60617025

SHEET TITLE

SITE LOCATION PLAN
1:2500 @ A0
SHEET 4 OF 9

SHEET NUMBER

60617025_SHT_DD_BLGWY_100.4



This drawing has been prepared for the use of AECOM's client. It may not be used, modified, reproduced or relied upon by third parties, except as agreed by AECOM or as required by law. AECOM accepts no responsibility, and denies any liability whatsoever, to any party that uses or relies on this drawing without AECOM's express written consent. Do not scale this document. All measurements must be obtained from the stated dimensions.